The Federated States of Micronesia: Tropical Cyclone Sinlaku

Country Overview with Elevation

Scan for latest maps

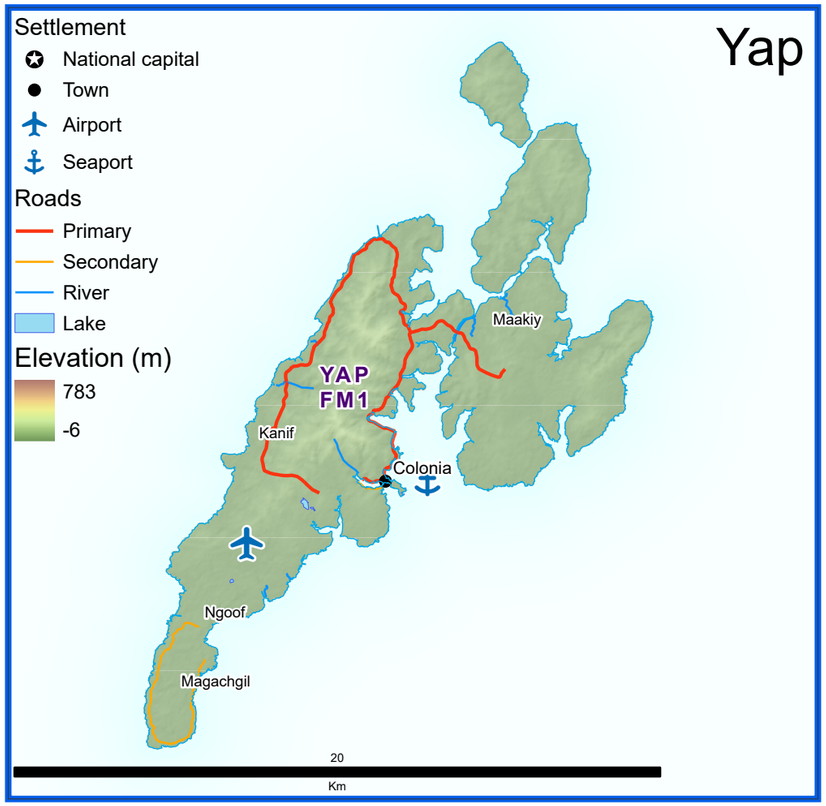

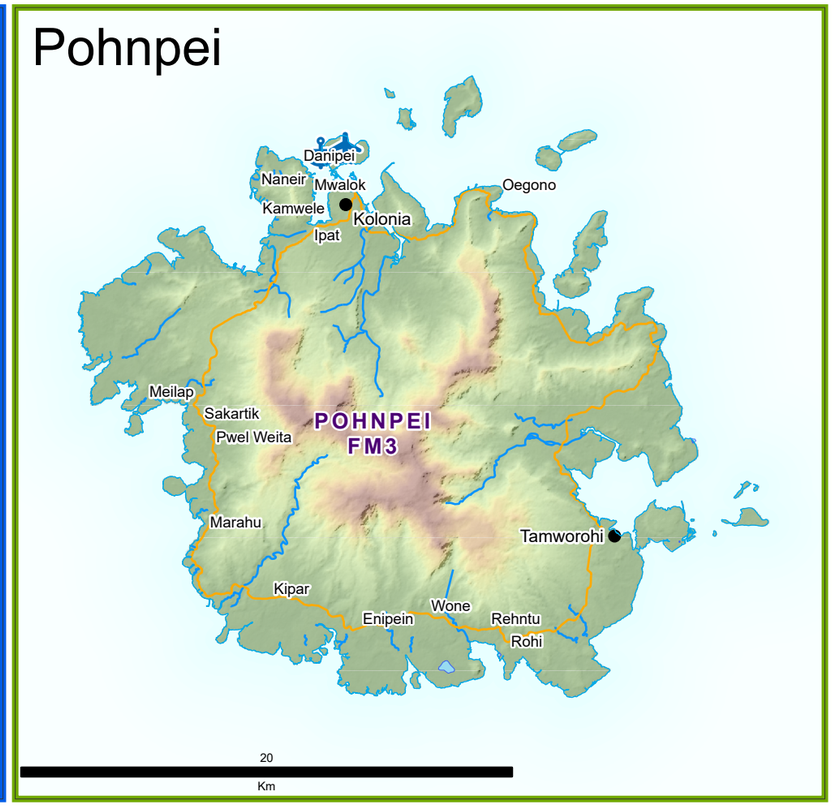

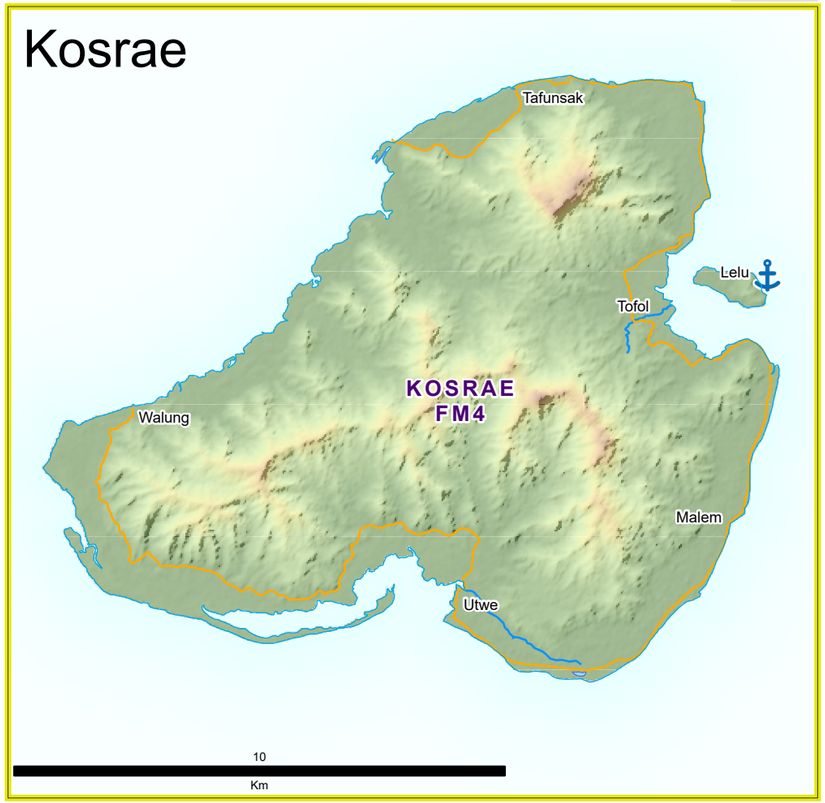

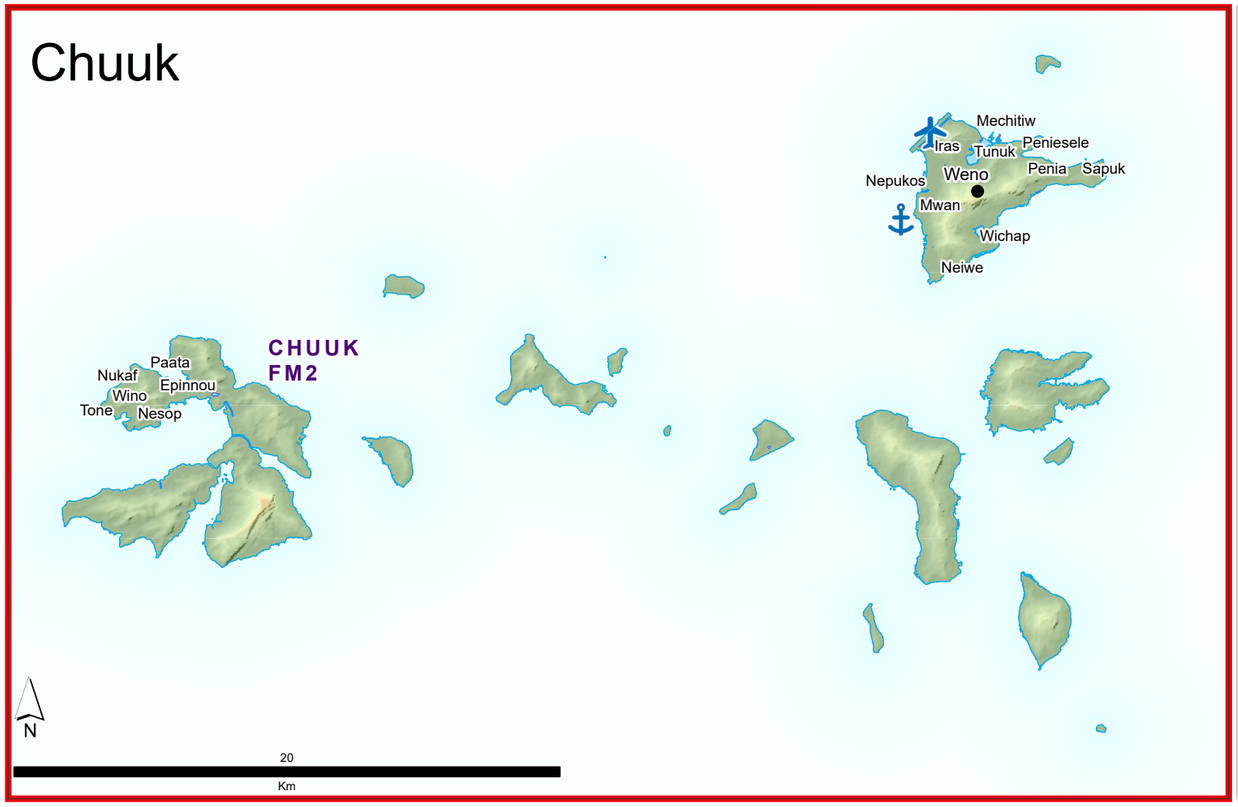

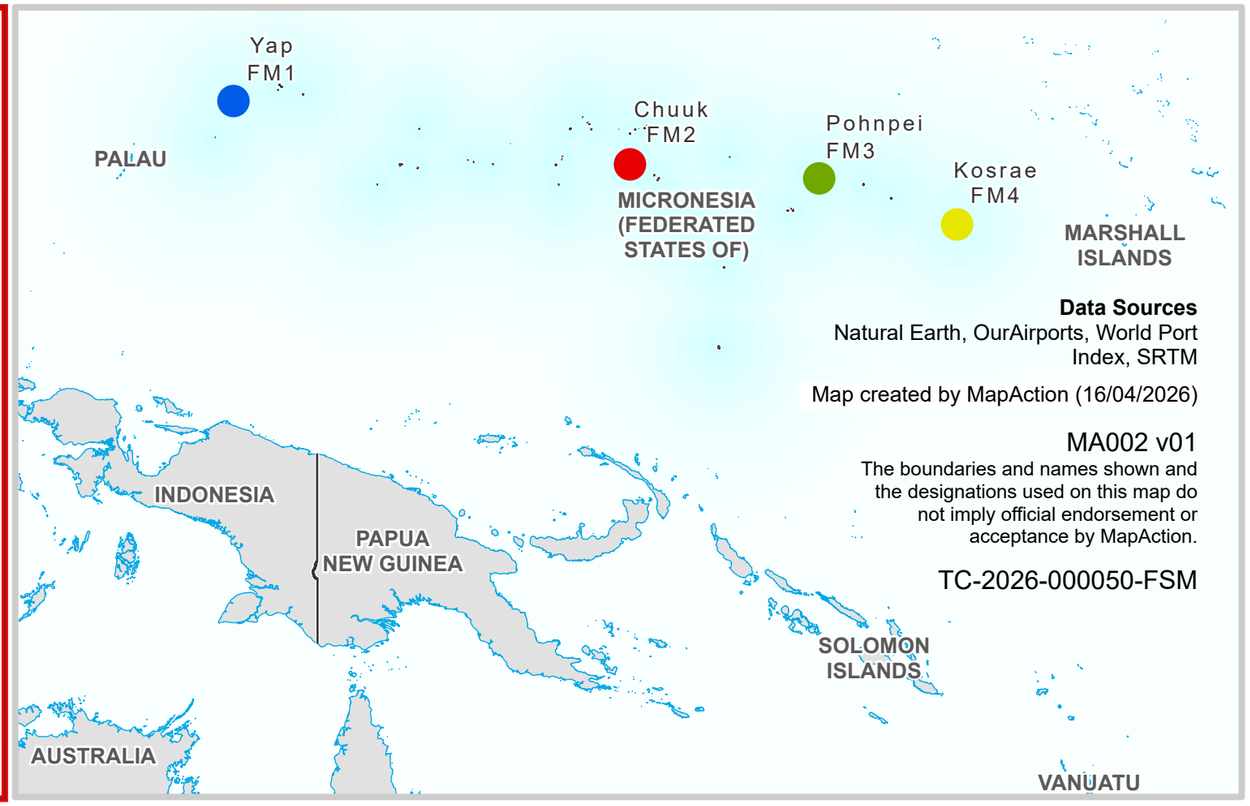

Data Sources
Natural Earth, OurAirports, World Port Index, SRTM

Map created by MapAction (16/04/2026)

MA002 v01

The boundaries and names shown and the designations used on this map do not imply official endorsement or acceptance by MapAction.

TC-2026-000050-FSM