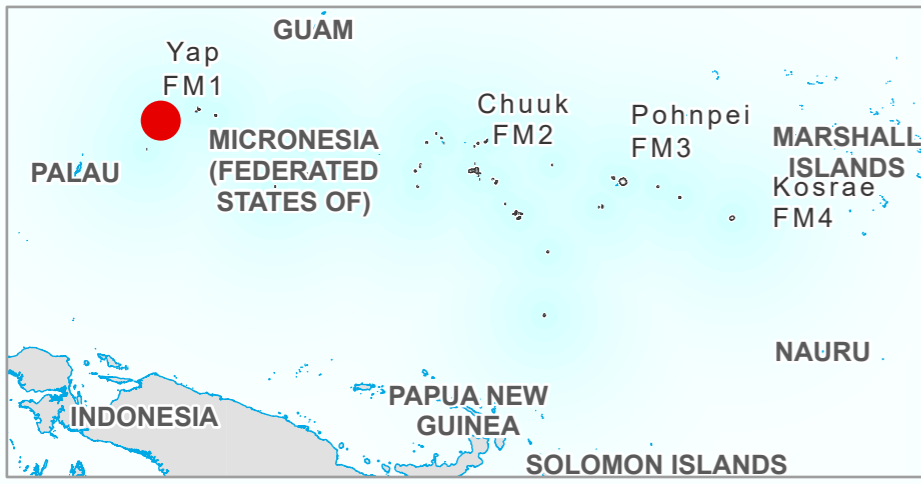


9°39'N
9°36'N
9°33'N
9°30'N
9°27'N




- ### Settlement
- Capital
 - City
 - Town
 - Village
- ### Transport
- Airport
 - Seaport
 - Primary road
 - Secondary road
 - Municipality
- ### Physical
- River
 - Coastline
 - Lake
- ### Elevation (m)
- 783
 - 6

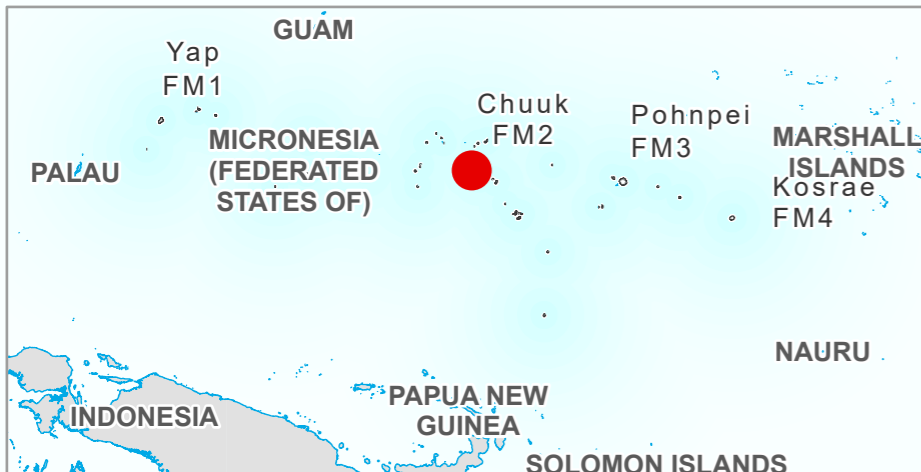
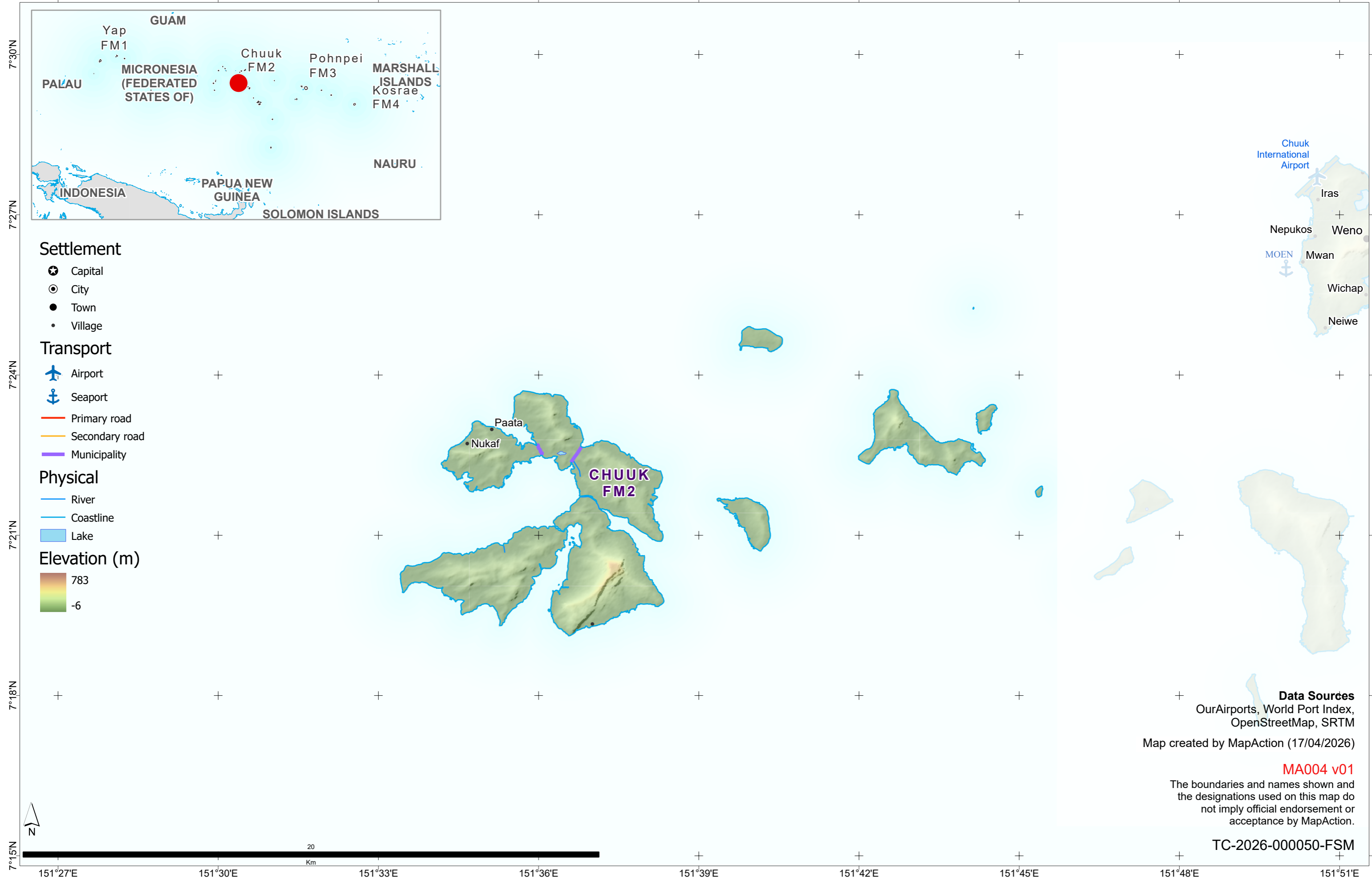
Data Sources
OurAirports, World Port Index, OpenStreetMap, SRTM
Map created by MapAction (17/04/2026)

MA004 v01
The boundaries and names shown and the designations used on this map do not imply official endorsement or acceptance by MapAction.

TC-2026-000050-FSM



137°57'E 138°E 138°3'E 138°6'E 138°9'E 138°12'E 138°15'E 138°18'E



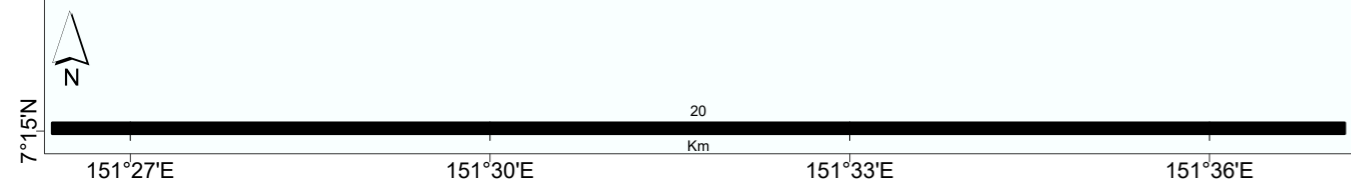
- ### Settlement
- ★ Capital
 - ⊙ City
 - Town
 - Village
- ### Transport
- ✈ Airport
 - ⚓ Seaport
 - Primary road
 - Secondary road
 - Municipality
- ### Physical
- River
 - Coastline
 - Lake
- ### Elevation (m)
- 783
 - 6

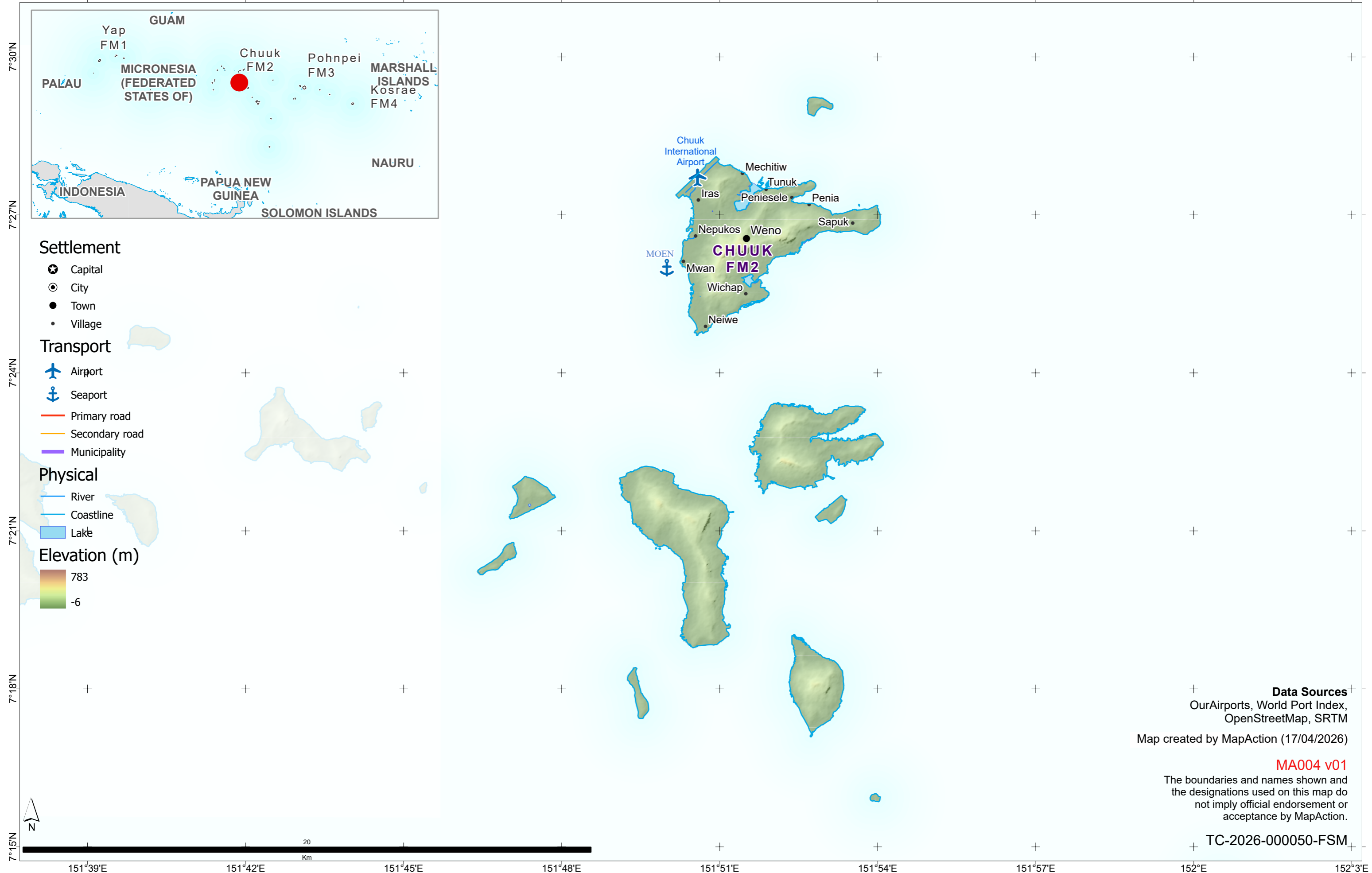


Data Sources
OurAirports, World Port Index, OpenStreetMap, SRTM
Map created by MapAction (17/04/2026)

MA004 v01
The boundaries and names shown and the designations used on this map do not imply official endorsement or acceptance by MapAction.

TC-2026-000050-FSM



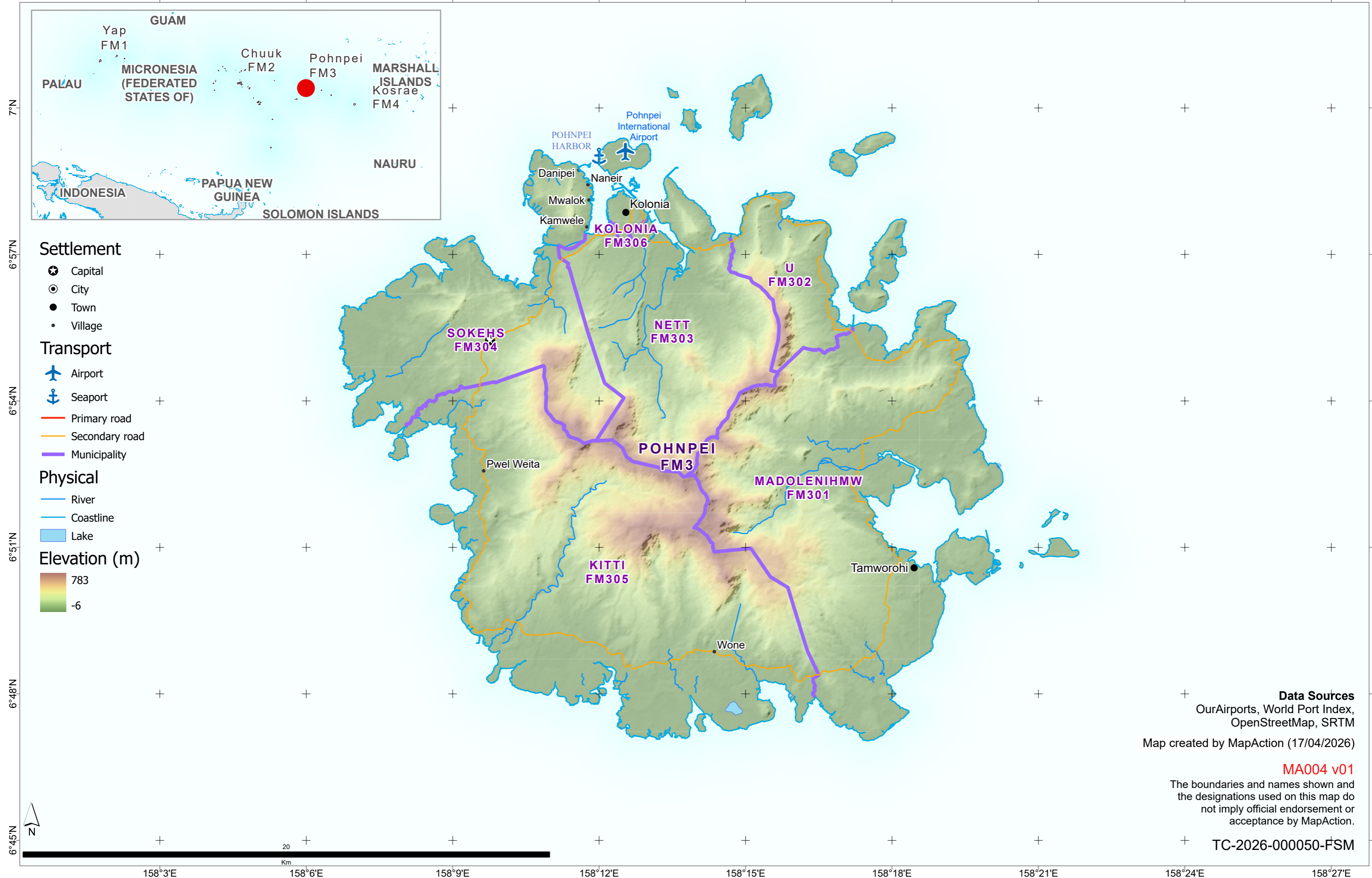


Data Sources
OurAirports, World Port Index, OpenStreetMap, SRTM

Map created by MapAction (17/04/2026)

MA004 v01
The boundaries and names shown and the designations used on this map do not imply official endorsement or acceptance by MapAction.

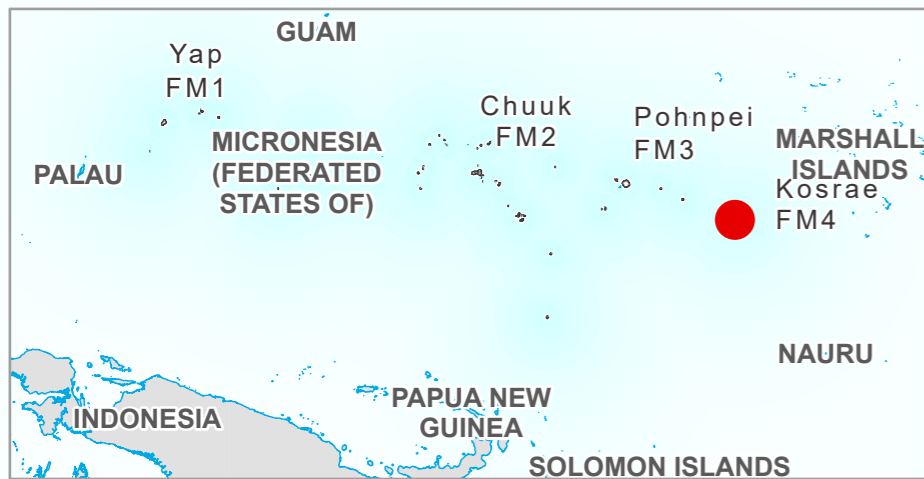
TC-2026-000050-FSM



Data Sources
OurAirports, World Port Index, OpenStreetMap, SRTM
Map created by MapAction (17/04/2026)

MA004 v01
The boundaries and names shown and the designations used on this map do not imply official endorsement or acceptance by MapAction.

TC-2026-000050-FSM



5°21'N
5°18'N
5°15'N

Settlement

- ★ Capital
- City
- Town
- Village

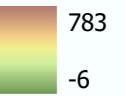
Transport

- ✈ Airport
- ⚓ Seaport
- Primary road
- Secondary road
- Municipality

Physical

- River
- Coastline
- Lake

Elevation (m)



Data Sources
 OurAirports, World Port Index,
 OpenStreetMap, SRTM
 Map created by MapAction (17/04/2026)

MA004 v01
 The boundaries and names shown and
 the designations used on this map do
 not imply official endorsement or
 acceptance by MapAction.

TC-2026-000050-FSM



162°54'E 20 Km 162°57'E 163°E 163°3'E